



SAFER
ILLINOIS



Existing 2-way protected bike route on Terry Francois

NEW 2-way protected bike route on east side of Illinois from 20th to Marin

Install same surface treatment as on 3rd St bridge and use signaling to allow bikes to choose between traffic lanes or existing sidewalks.

Existing 2-way protected bike route on Cargo Way on Cargo Way

Why is Illinois urgent?

Safer Illinois fills a 1.1 mile gap to connect 6 miles of protected bikeway/shared space and connects all the gorgeous new parks along the bay: India Basin, Crane Cove, Bayfront, and China Basin.

Safer Illinois would provide a desperately needed safe route for residents of Bayview-Hunters Point and other southeastern neighborhoods to get to downtown and to connect to improved western routes, including 17th St and Cesar Chavez.

It is urgent that Illinois is made safer before the 3rd St bridge closure over Islais Creek, which will greatly increase traffic volume on an already busy street.

Aligns with long-term community priorities

Bayview Hunters Point Area Plan

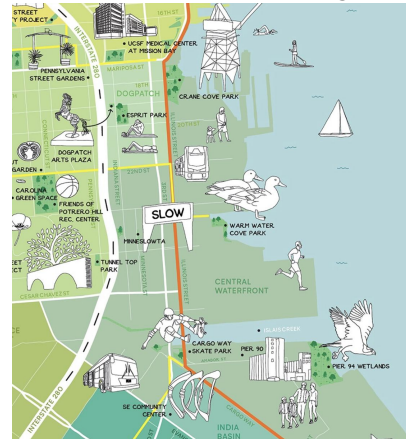


VISION ZERO SF

SF Climate Plan



Blue-Greenway



Bike network improvements in this plan focus on robust bike network around the edges of Bayview-Hunters Point connecting to the rest of San Francisco and creating low-stress neighborhood bike route options for north-south streets so people on bikes can avoid Third Street.

Current status

Many hazards: ~150 large trucks per hour, speeding vehicles, double parked vehicles and dumpsters in the bike lanes, unused tracks.

Painted lanes offer no protection
















- Minimal parking impacts, slightly narrower driving lanes support 25 mph limit
- Fully protected by parked cars in a spacious 2-way lane



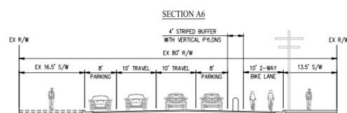
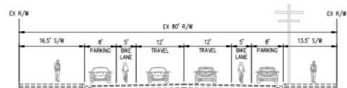
EXISTING CONDITIONS

SCALE: 1" = 10'



CONCEPTUAL IMPROVEMENTS

SCALE: 1" = 10'



SECTION B6

ILLINOIS STREET BIKEWAY CONCEPTUAL PLAN LINE

CITY OF SAN FRANCISCO SAN FRANCISCO COUNTY CALIFORNIA
SCALE: 1" = 20' DATE: MAY 25, 2023



SAN FRANCISCO • (415) 398-5322
HONOLULU • (808) 738-8648
www.cbg.org

CONCEPTS • PLANNING

SHEET NO. 5

Example:
22nd to 23rd



POTRERO KIDS



THE PLANT
CAFE ORGANIC



DOGPATCH
BOULDERS



ASIN
NATURAL STONE, INC.



BANDIT

BRYR



GILBERTHS
LATIN FUSION



DOGPATCH GAMES
Find your next favorite game



Dee Pateh
NEIGHBORHOOD ASSOCIATION



Power
Station



DOG
PILE
DOGS



ENCLOSURES
INTERNATIONAL CORPORATION



Expert Pet



HONEYBEAR
BOBA



EASTSIDE SF
BIKE &
SCOOTER
ALLIANCE



LIVABLE
CITY
NON-PROFIT



MAINSTAY MARKETS
EST. 2012
A GROCERY STORE



NEIGHBOR
BAKEHOUSE



SOUVLA



SF
Parks
Forward



SIERRA CLUB
SAN FRANCISCO BAY



POTRERO BOOSTERS
NEIGHBORHOOD ASSOCIATION



RICKSHAW



Velocipede
CYCLES



the Y
YWCA



BAY NATIVES



BODY
MANIPULATIONS



Blendsville

BUILDING
RESOURCES

CHEF'S TOYS



HERON'S HEAD
NURSERY



Marcella's
Lasagneria



SAN FRANCISCO
BICYCLE
COALITION



eco center
at heron's head park



Protected routes offer a mobility option that is:

- Safe
- Fast & low-cost
- Fun
- Healthy
- Independent

We respectfully ask for your endorsement and support for Safer Illinois.