

# Mission Bay School Access



San Francisco  
County Transportation  
Authority



Mission Bay CAC  
September 12, 2024

# Agenda

**Scope**

**Outreach Findings**

**Barrier Identification**

**Next Steps**

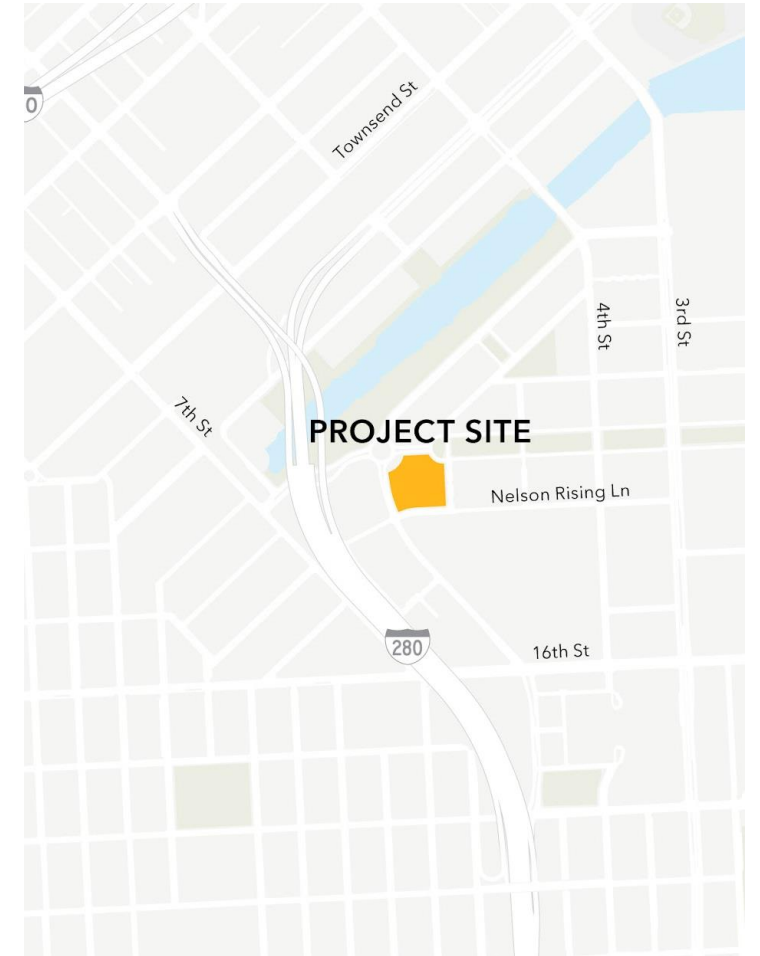
# Mission Bay School Access - Scope

## Draft Goals

- Safety
- Connectivity
- Accountability
  - Robust Engagement
  - Feasible Recommendations


## Core Scope

- Identify “Key Barriers” and 1-2 design solutions
- Identify road segments which need improvements to connect the school site to SF’s Broader active network



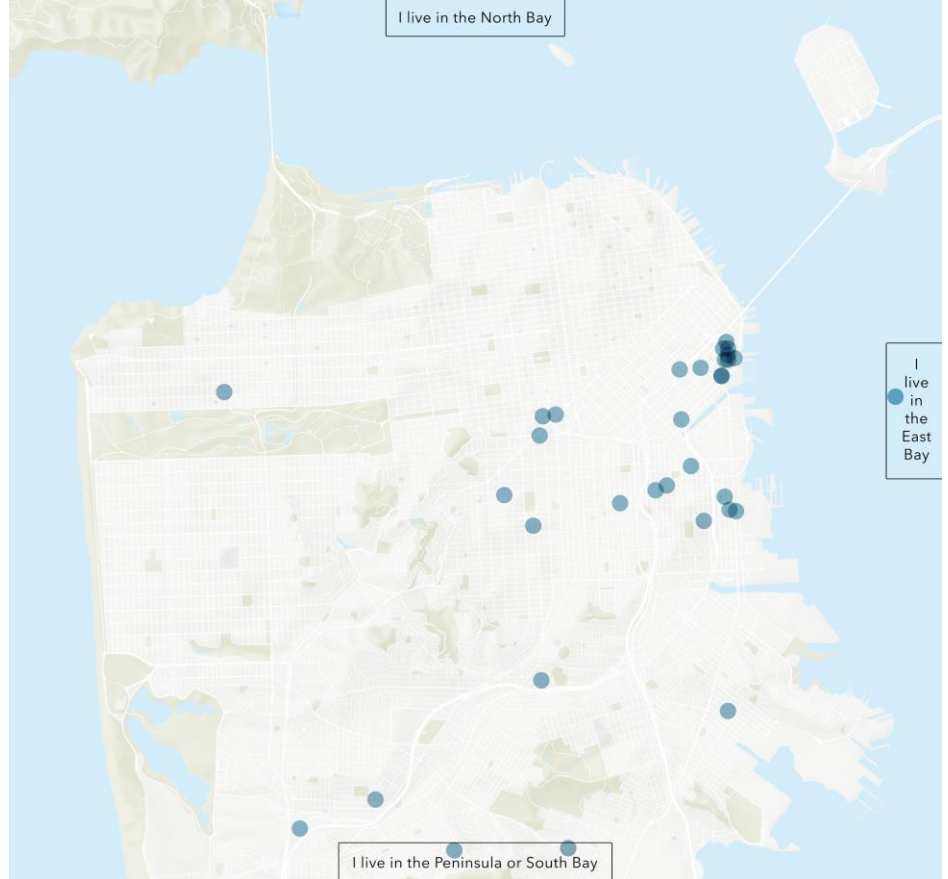
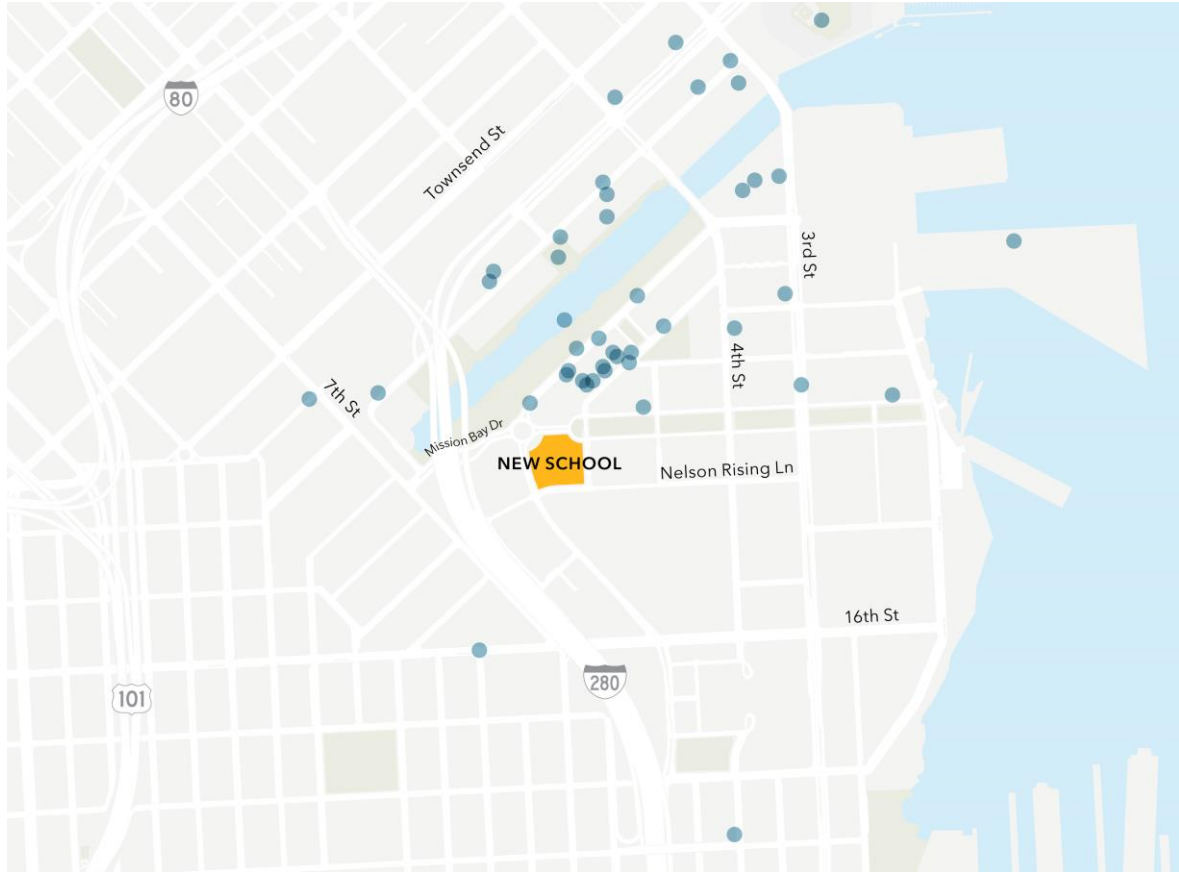
# Outreach - What we did

- Direct outreach and presentations to community groups
- In-person workshop
- Online survey



# Outreach - Who We Reached

## Respondent Home Locations



● = Respondent Home Location

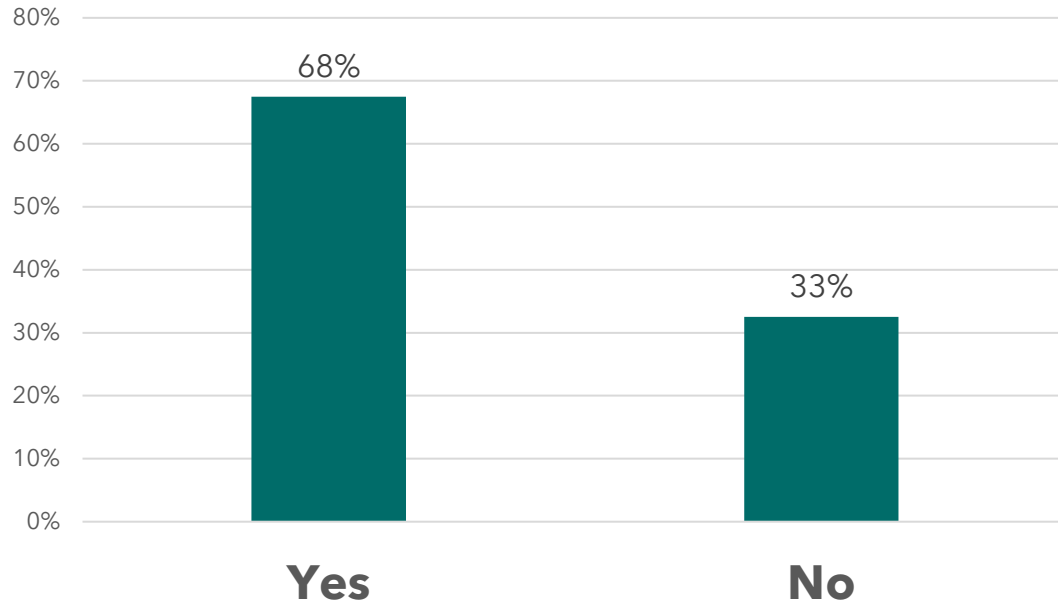
# Outreach - Who We Reached

	Survey Respondents	Mission Bay
White	54%	45%
Black	2%	3%
AAPI	35%	45%
Other or Prefer Not to Say	12%	4%
Hispanic	7%	13%**

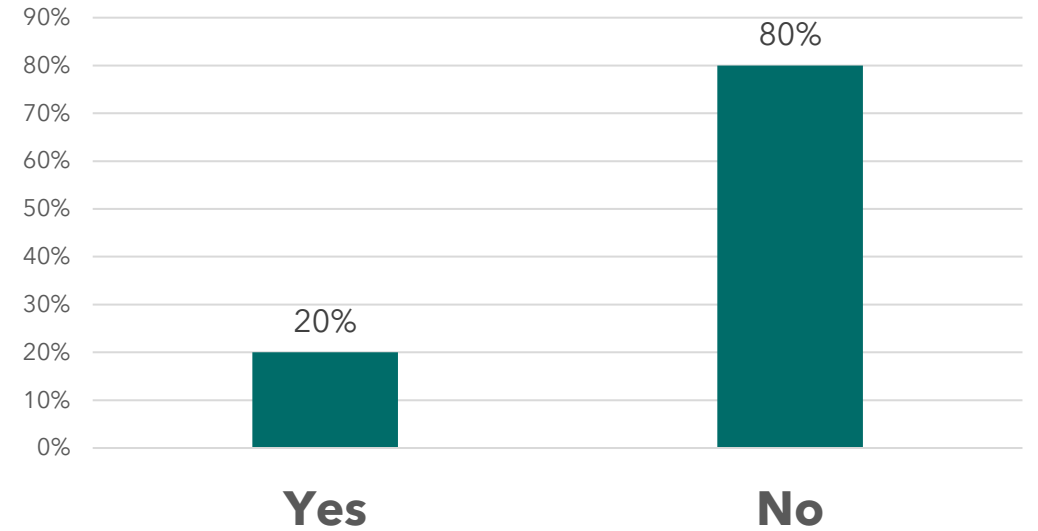
\*\*Hispanic is used as a modifier to racial categories, not a category itself

# Outreach - What We Heard

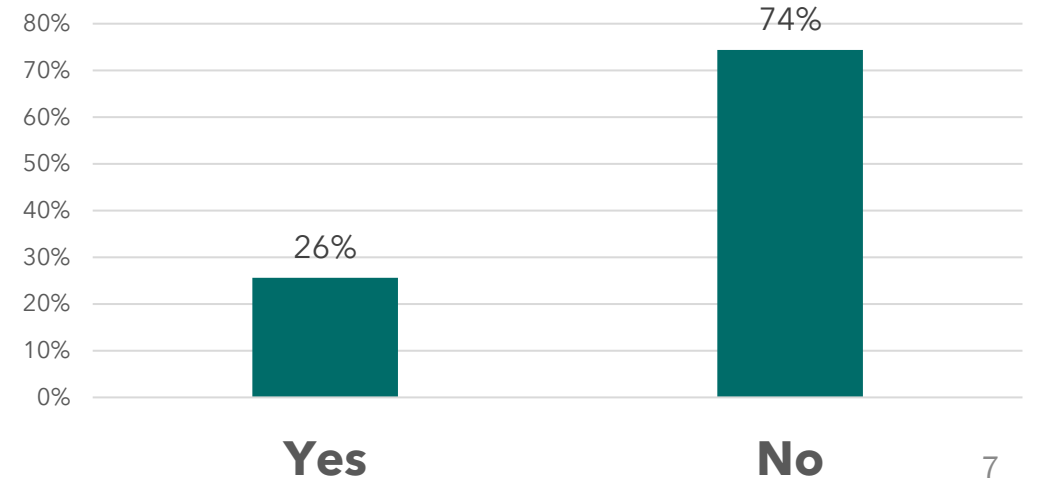
## Do You Own a Bicycle?



## Do You Own or Have Access to an Electric Bicycle which Can Carry Passengers?




## Do You Ever Bike with Young Children?

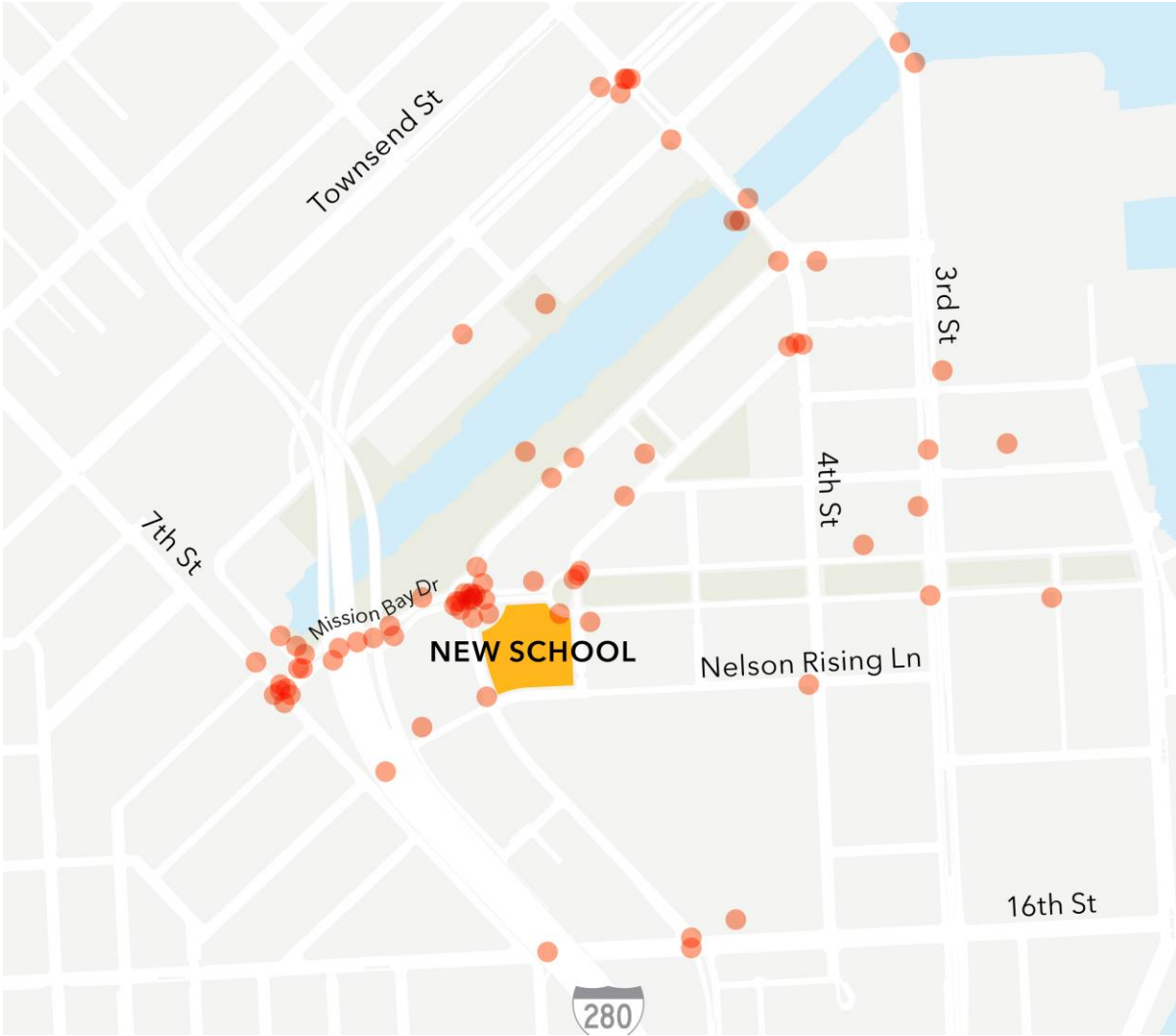


# Outreach - What We Heard

## Identified Barriers




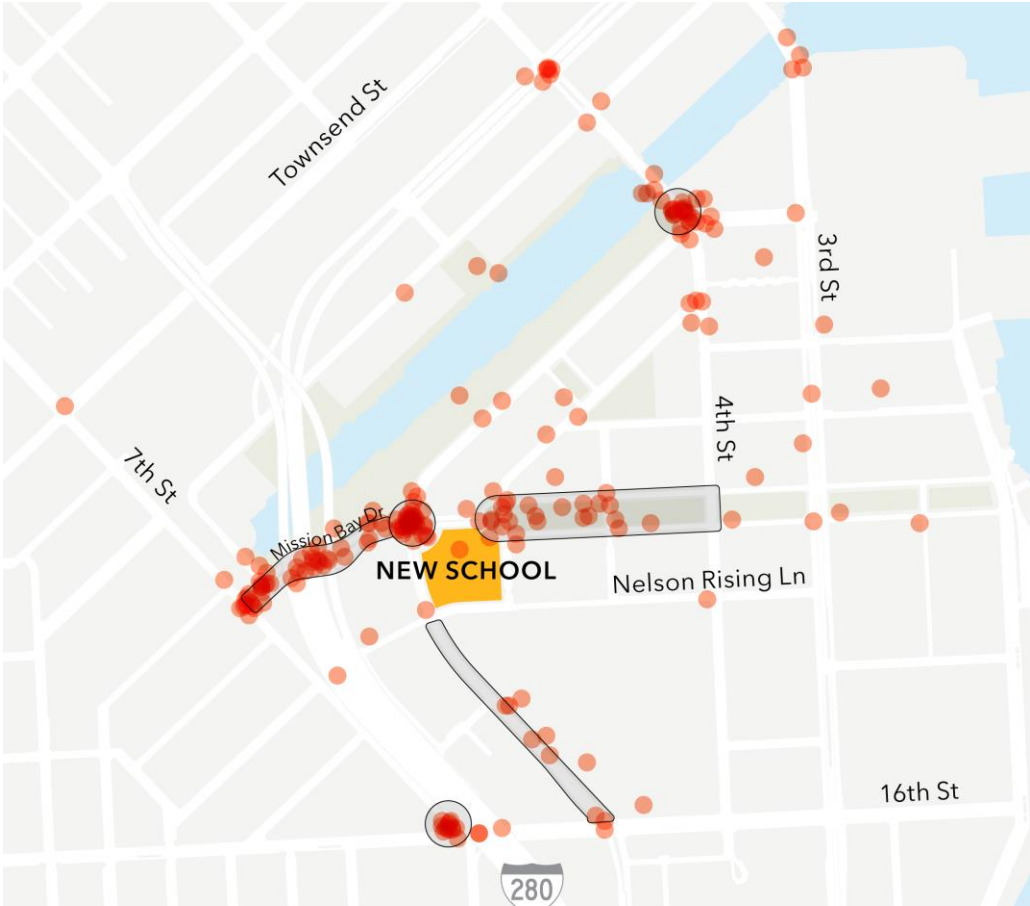
 = Barrier





# Outreach - What We Heard

## Identified Barriers



● = Barrier

# Outreach - What We Heard

Persistent emphasis across workshop, survey, and CBO meetings on **Mission Bay Drive Roundabout**

Challenges to biking with young kids in the area

- **Insufficient protection from cars**
- Poor driver behavior (speeding, failure to yield at intersections)
- Homeless encampments / interactions with unhoused
- Bicycle parking not designed for larger cargo bike

Additional Frustration with

- Lengthy pedestrian wait times at rail crossings
- Vehicle queuing on Mission Bay and 7<sup>th</sup> during special events

# Preliminary Barriers

	Safety		Connectivity		Accountability		
	Collision History	Existing Facility Comfort	Connectivity Need	Proximity to School	Community Input	Prelim. Feasibility	
A	High Need	High Need	Medium Need	Low Need	Medium Need		Flag
B	Medium Need	High Need	High Need	High Need	High Need		
C	Medium Need	High Need	High Need	Medium Need	High Need		Flag
D	Medium Need	High Need	Low Need	Low Need	Medium Need		Flag
E	Medium Need	Medium Need	High Need	High Need	Medium Need		
F	Medium Need	High Need	Low Need	High Need	Medium Need		



- = High Need
- = Medium Need
- = Low Need
- = Feasibility Challenge



# Preliminary Barriers

	Safety		Connectivity		Accountability		
	Collision History	Existing Facility Comfort	Connectivity Need	Proximity to School	Community Input	Prelim. Feasibility	
A	High Need	High Need	Medium Need	Low Need	Medium Need		Feasibility Challenge
B	Medium Need	High Need	High Need	High Need	High Need		
C	Medium Need	High Need	High Need	Medium Need	High Need		Feasibility Challenge
D	Medium Need	High Need	Low Need	Low Need	Medium Need		Feasibility Challenge
E	Medium Need	Medium Need	High Need	High Need	Medium Need		
F	Medium Need	High Need	Low Need	High Need	Medium Need		



# Next Steps

- Concept Development (Fall)
  - Develop conceptual design for prioritized barriers
  - Broader map of network improvements
- Return to community for second round of outreach
- Final report and recommendations to SFCTA Board (Winter)



# Thank you.

**David Long**

david.long@sfcta.org

**Daniela Rible**

daniela.rible@sfcta.org



San Francisco  
County Transportation  
Authority



[sfcta.org/stay-connected](https://sfcta.org/stay-connected)